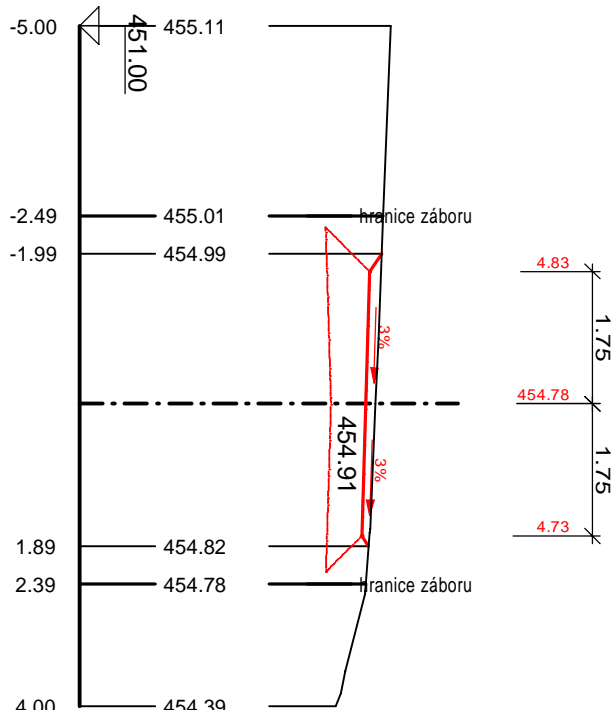
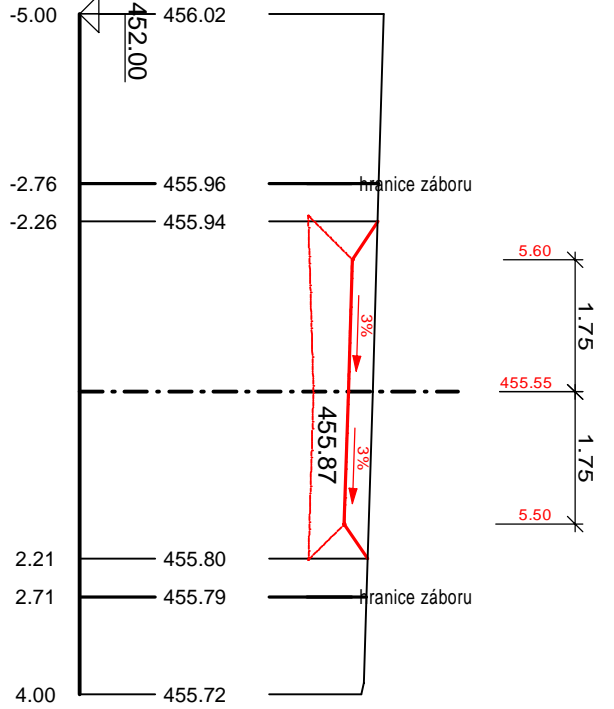


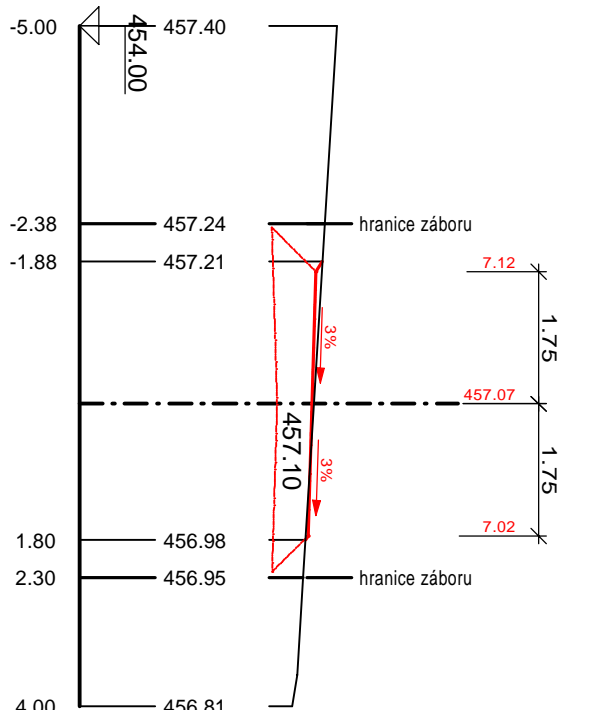
13 - KM 0.15868



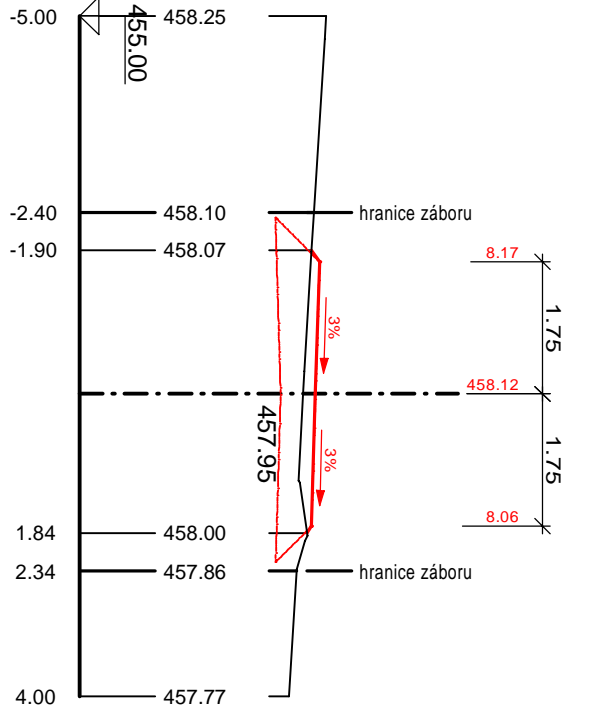
16 - KM 0.20460



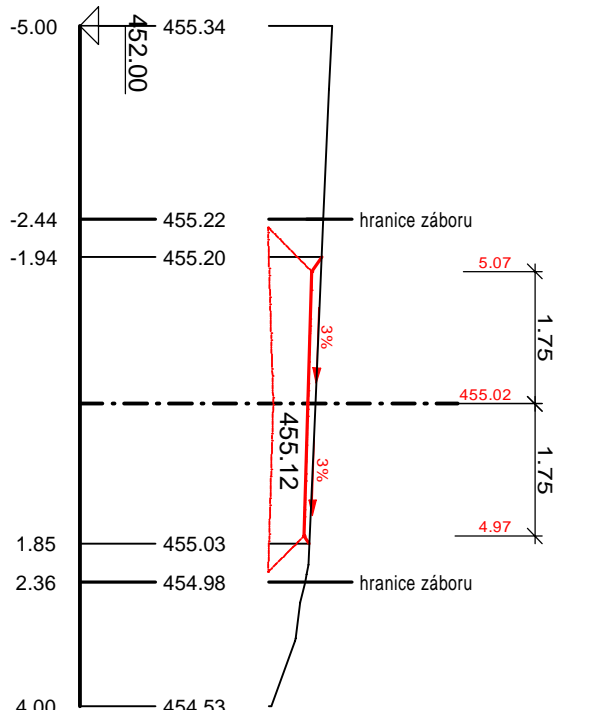
19 - KM 0.26086



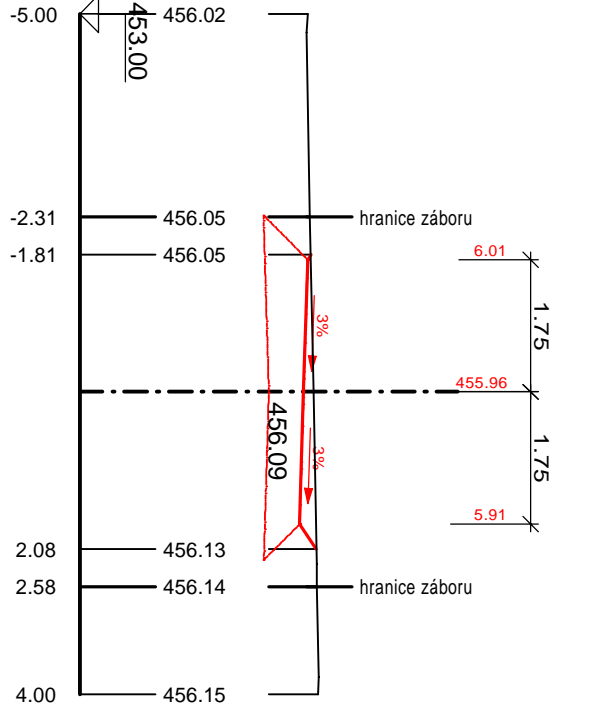
22 - KM 0.31076



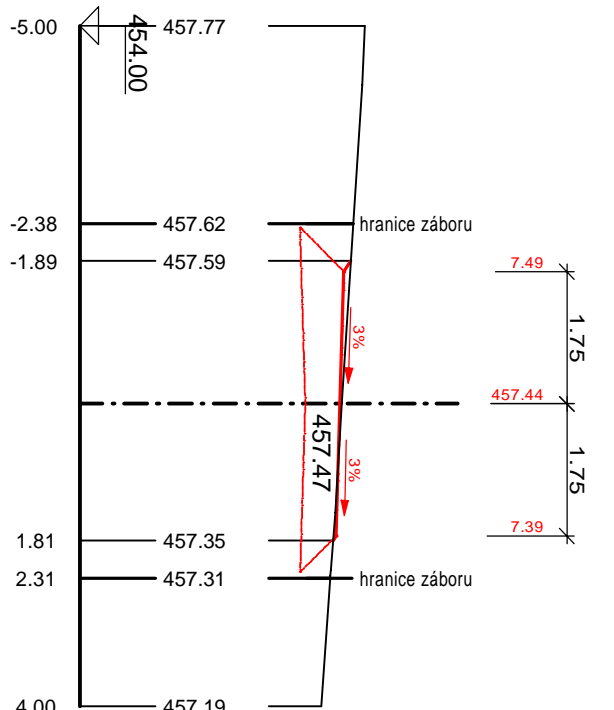
14 - KM 0.17311



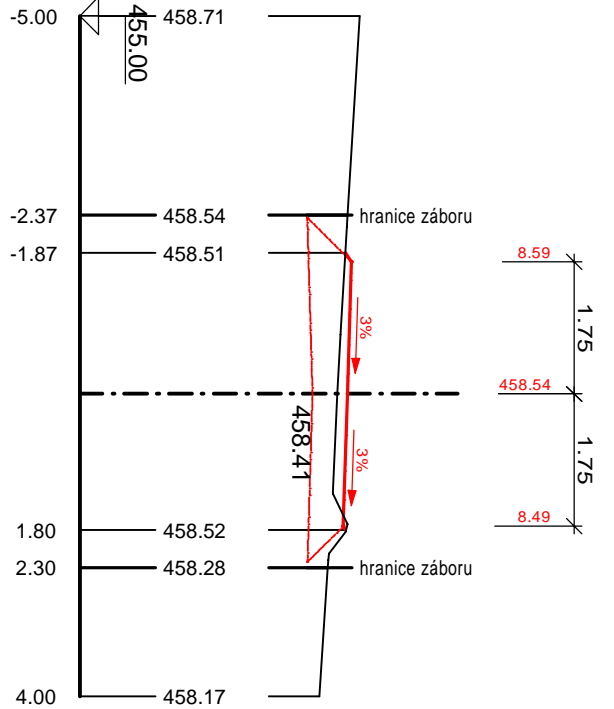
17 - KM 0.22000



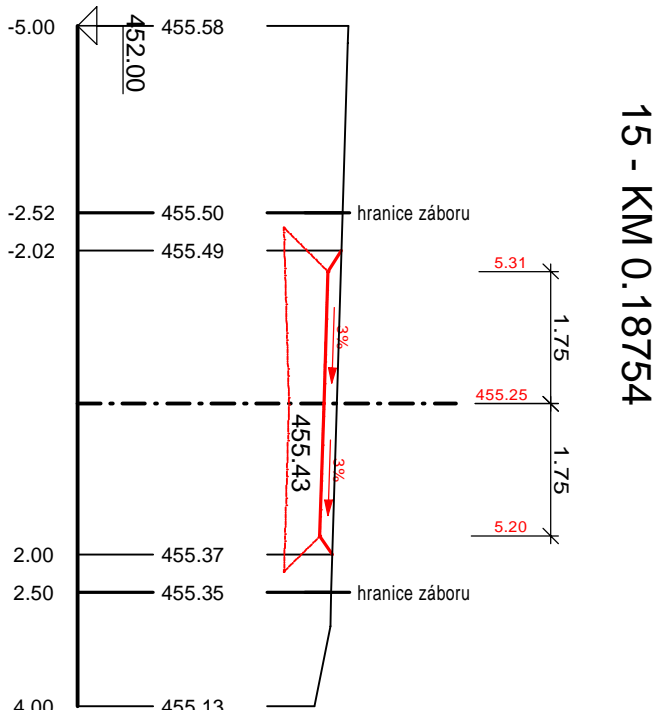
20 - KM 0.27455



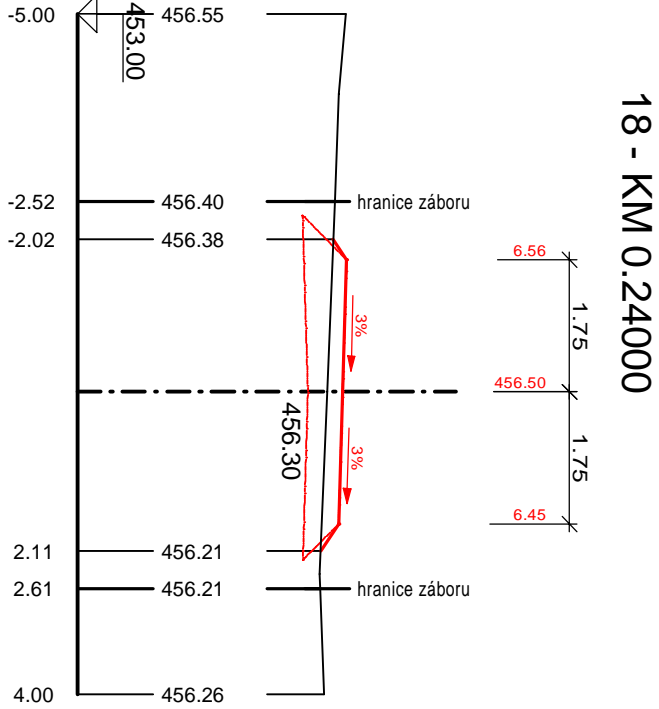
23 - KM 0.33500



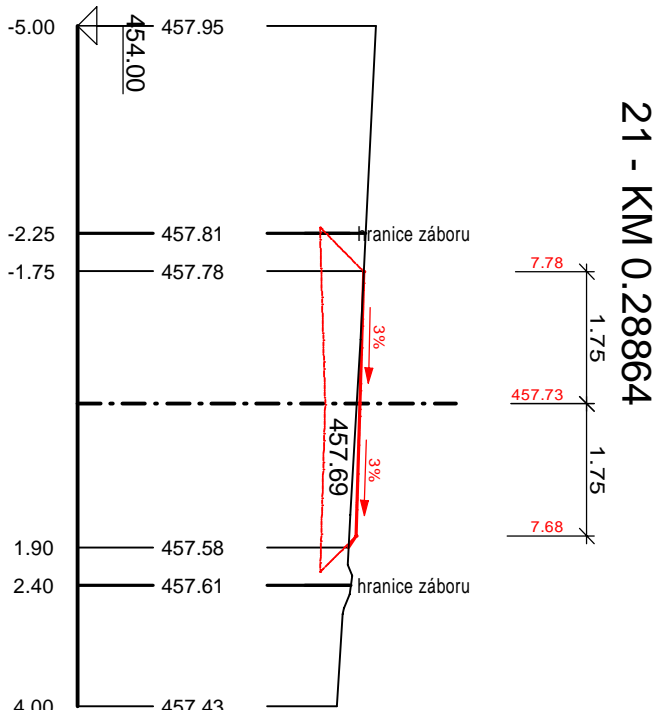
15 - KM 0.18754



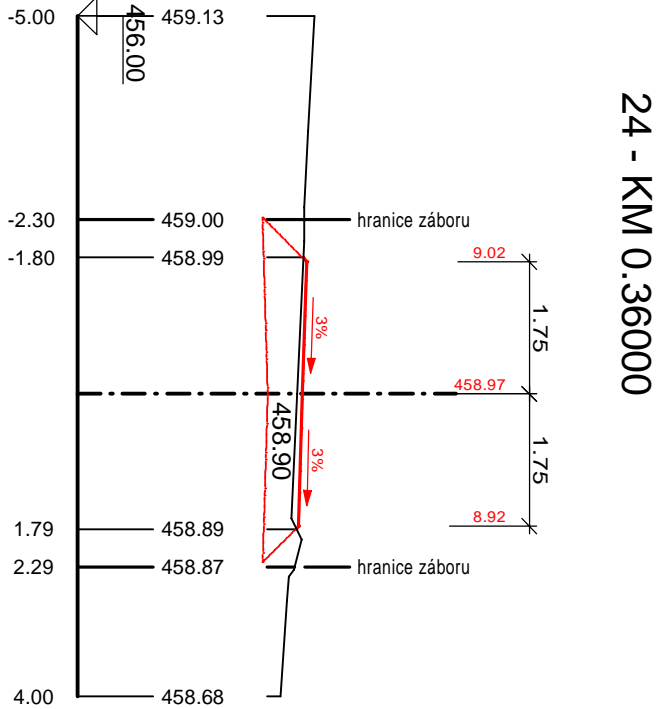
18 - KM 0.24000



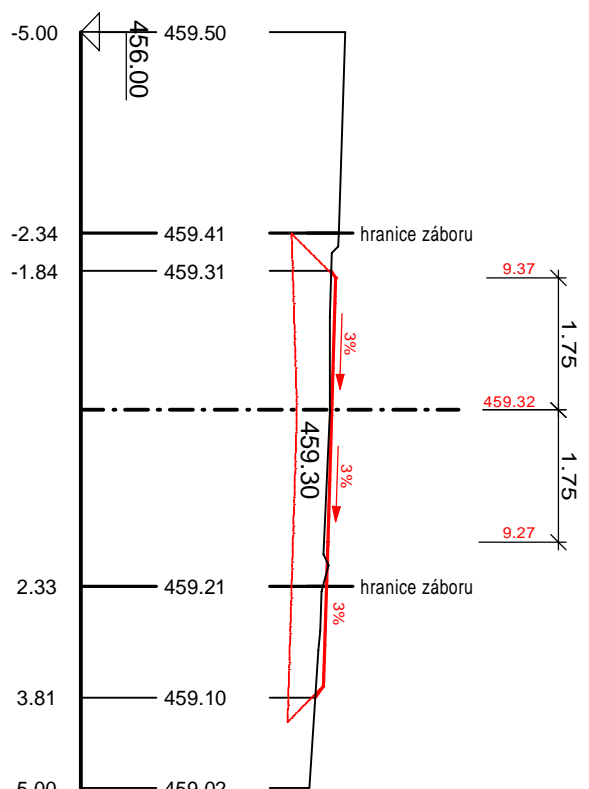
21 - KM 0.28864



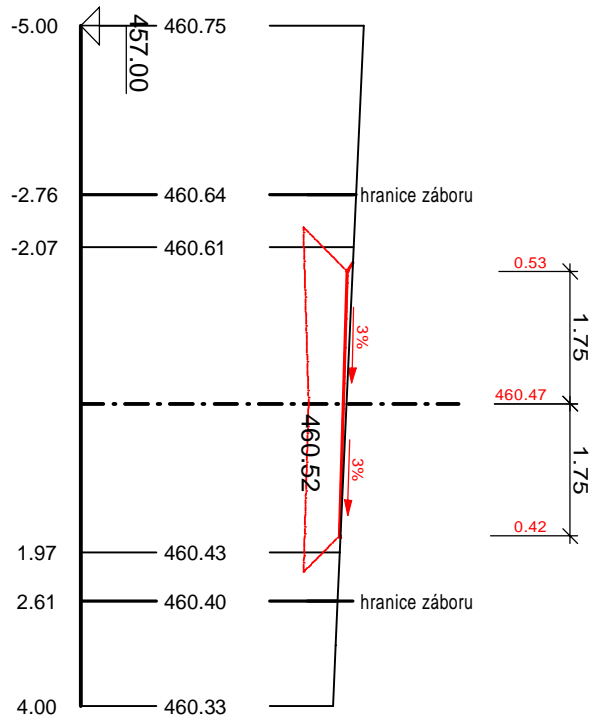
24 - KM 0.36000



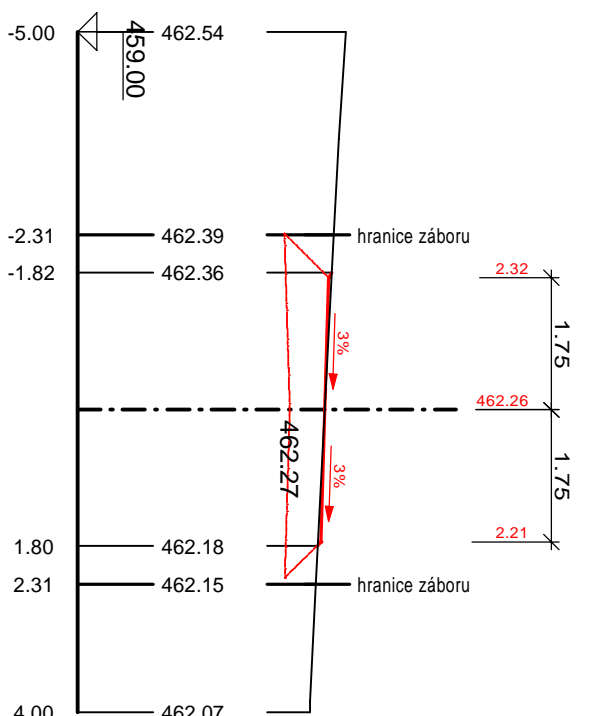
25 - KM 0.38000



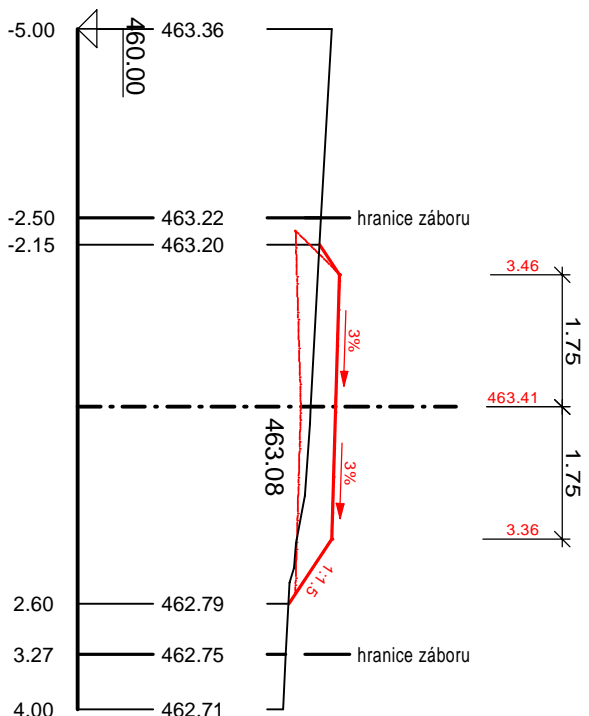
28 - KM 0.42941



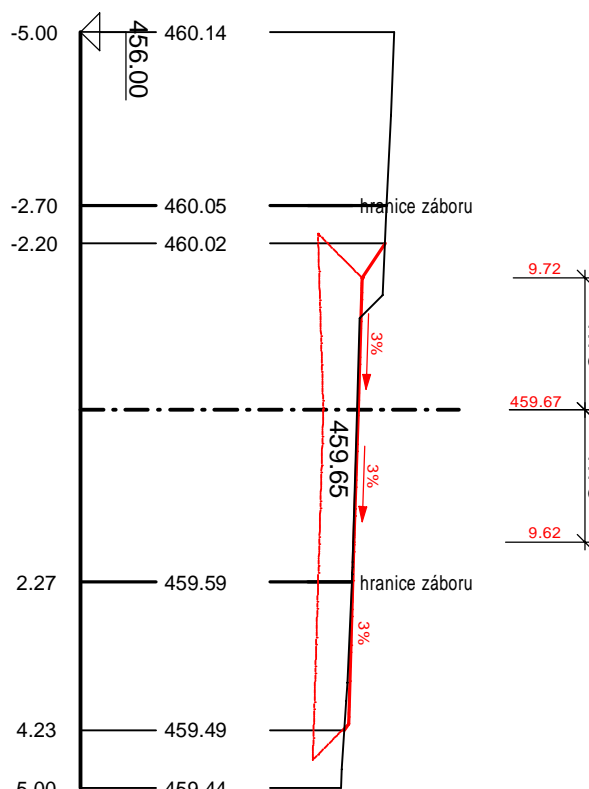
31 - KM 0.48930



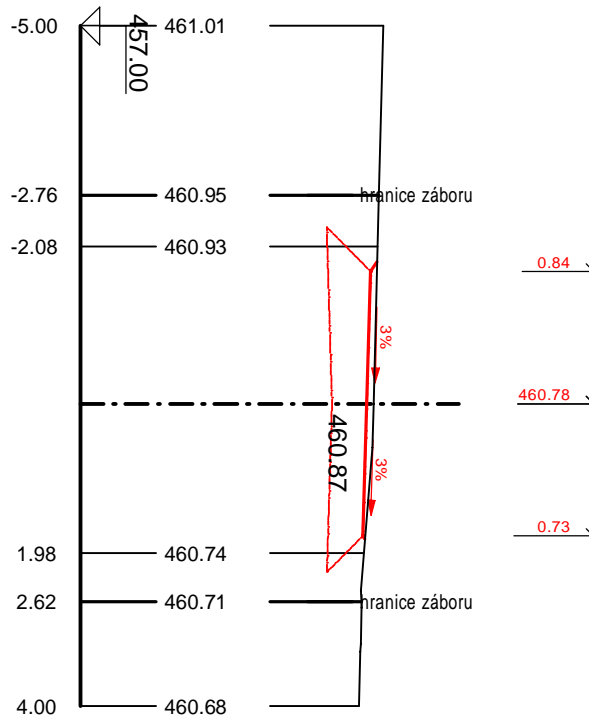
34 - KM 0.55649



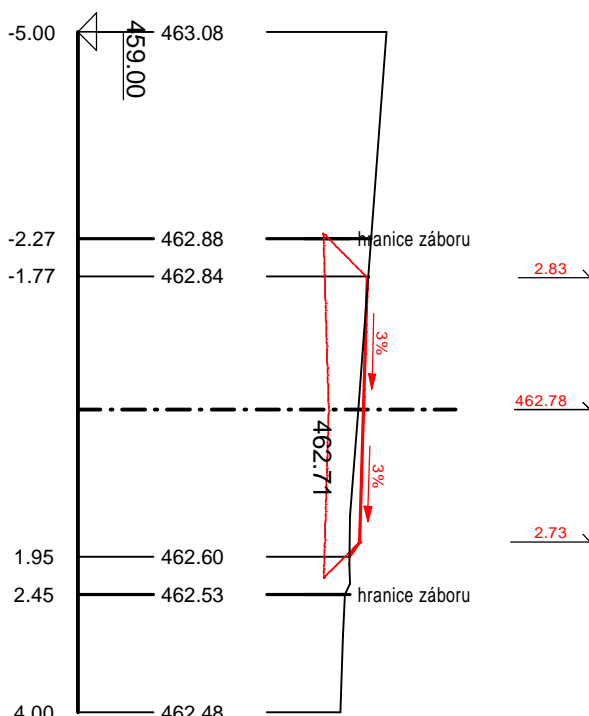
26 - KM 0.40000



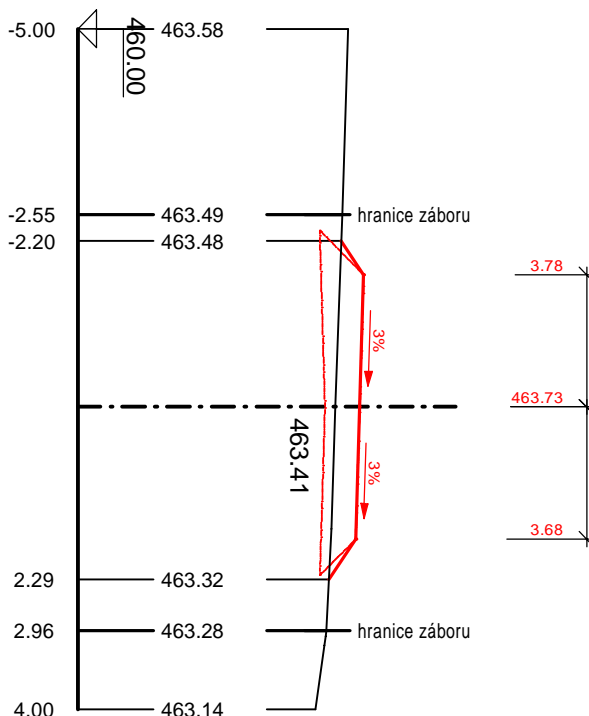
29 - KM 0.43976



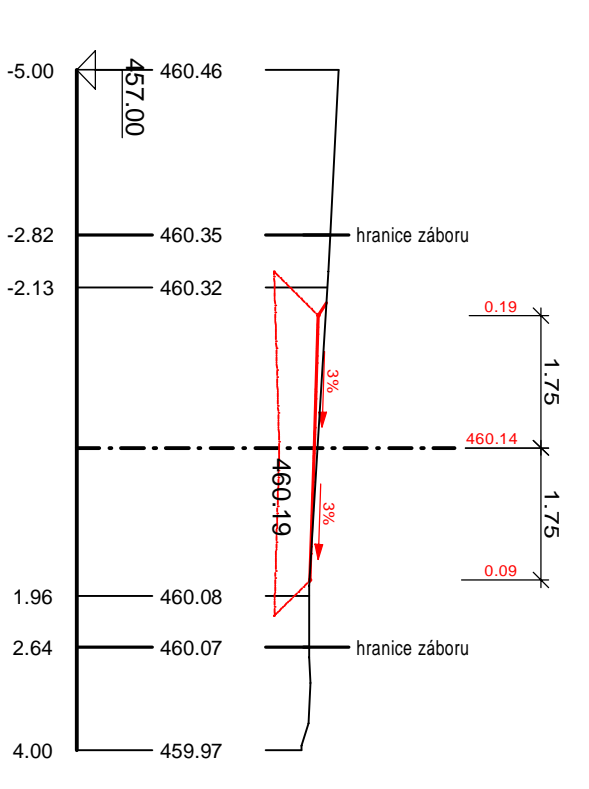
32 - KM0.51517



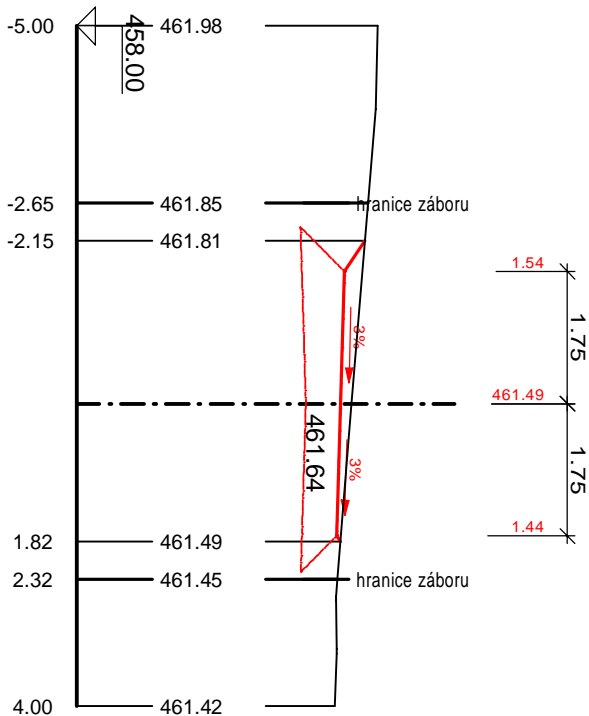
35 - KM 0.57738



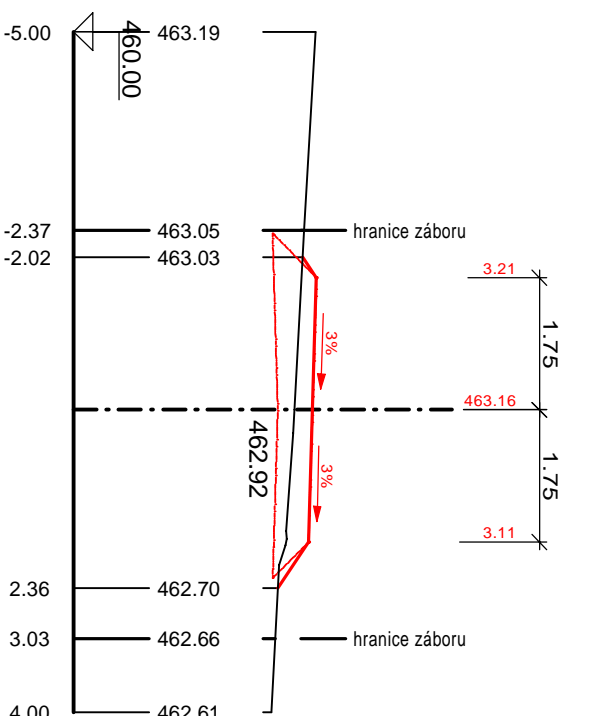
27 - KM 0.41821



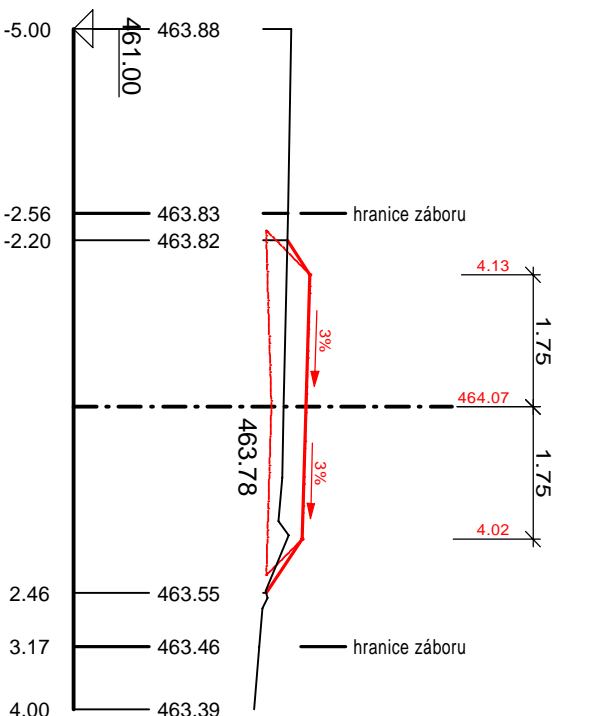
30 - KM 0.46343



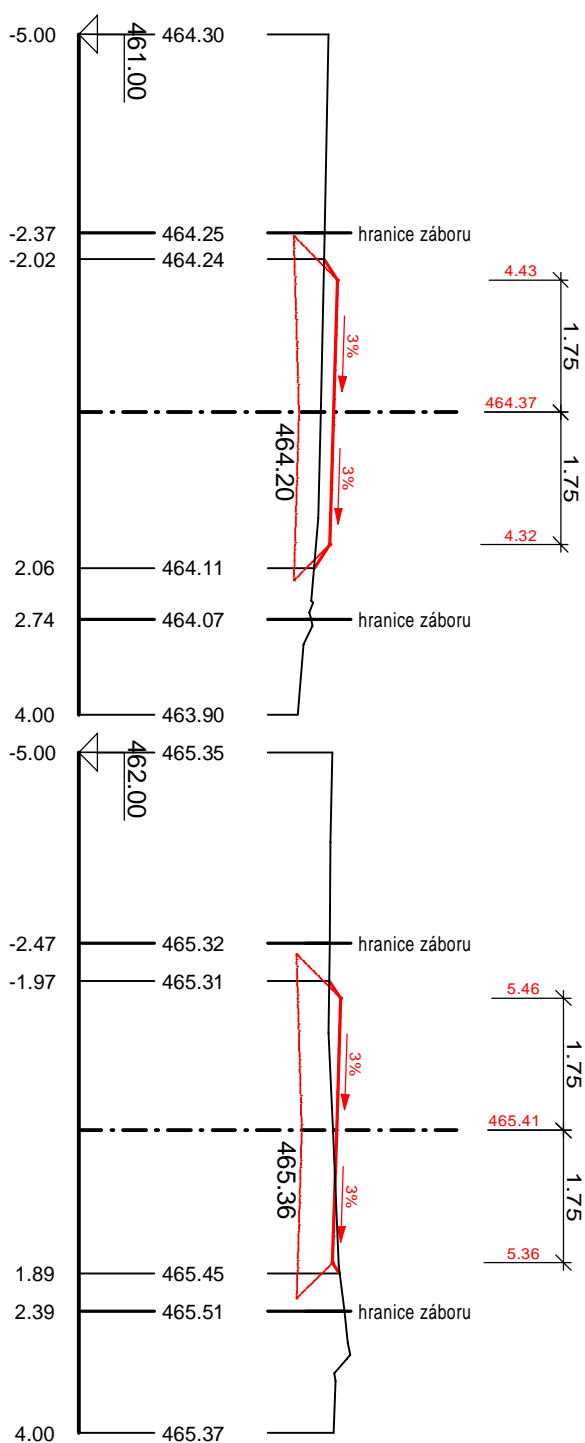
33 - KM 0.54000



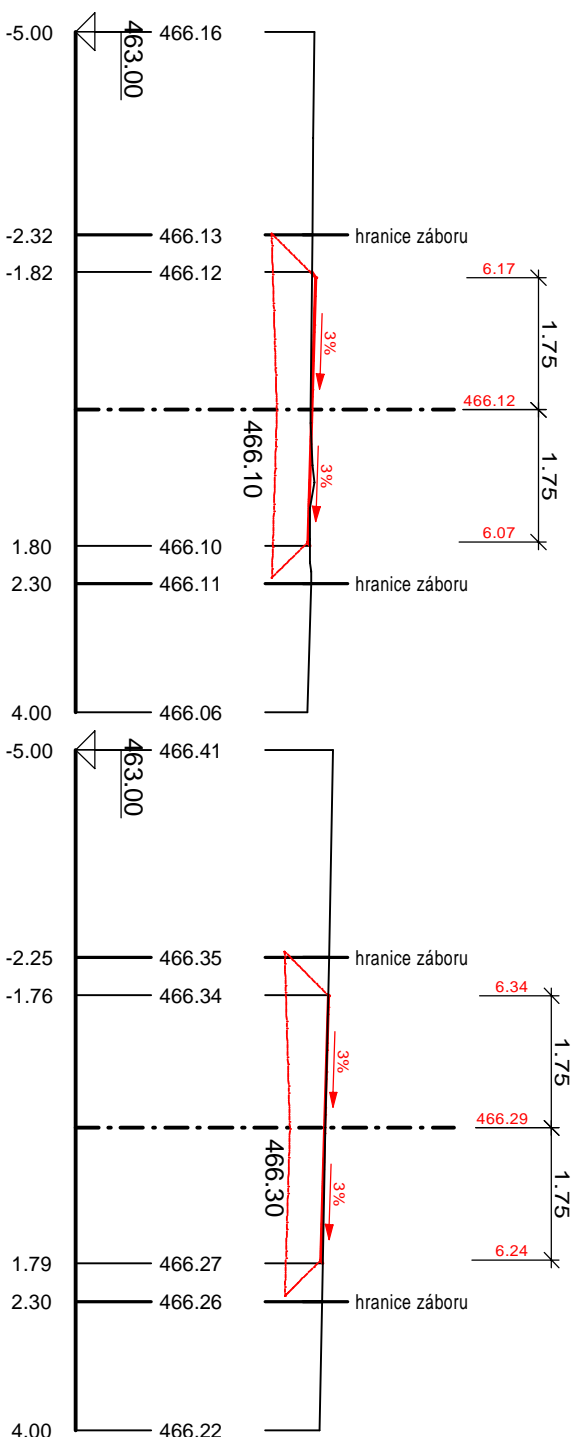
36 - KM 0.59990



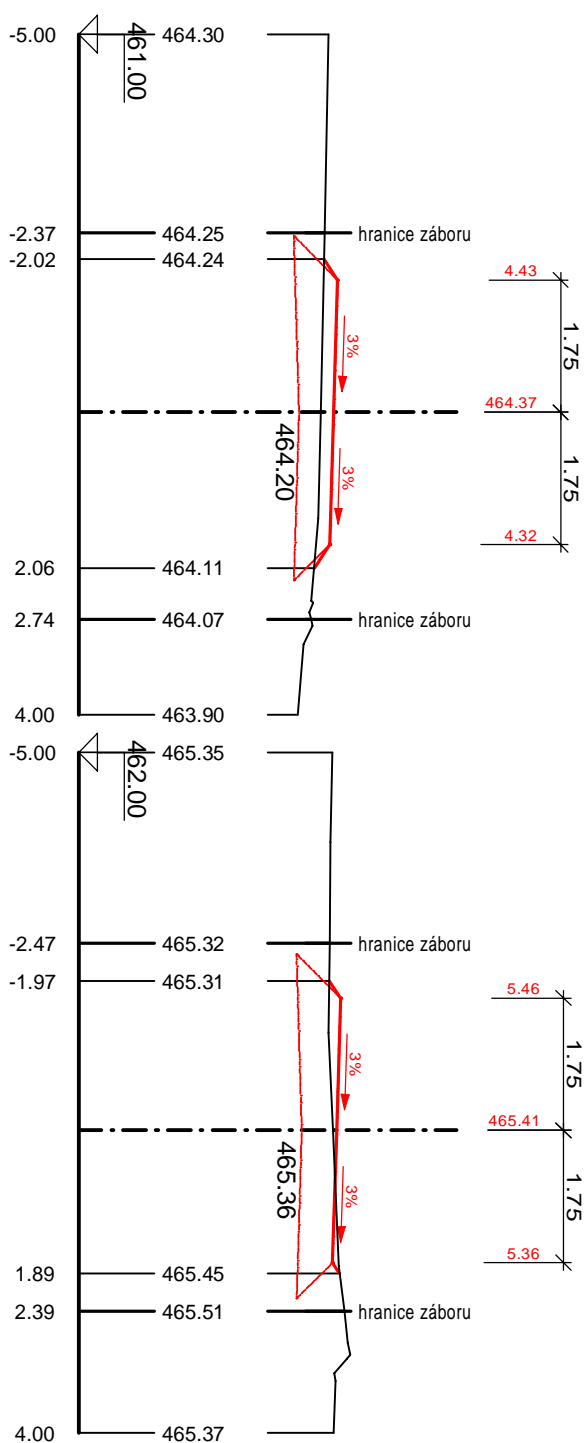
37 - KM 0.61958



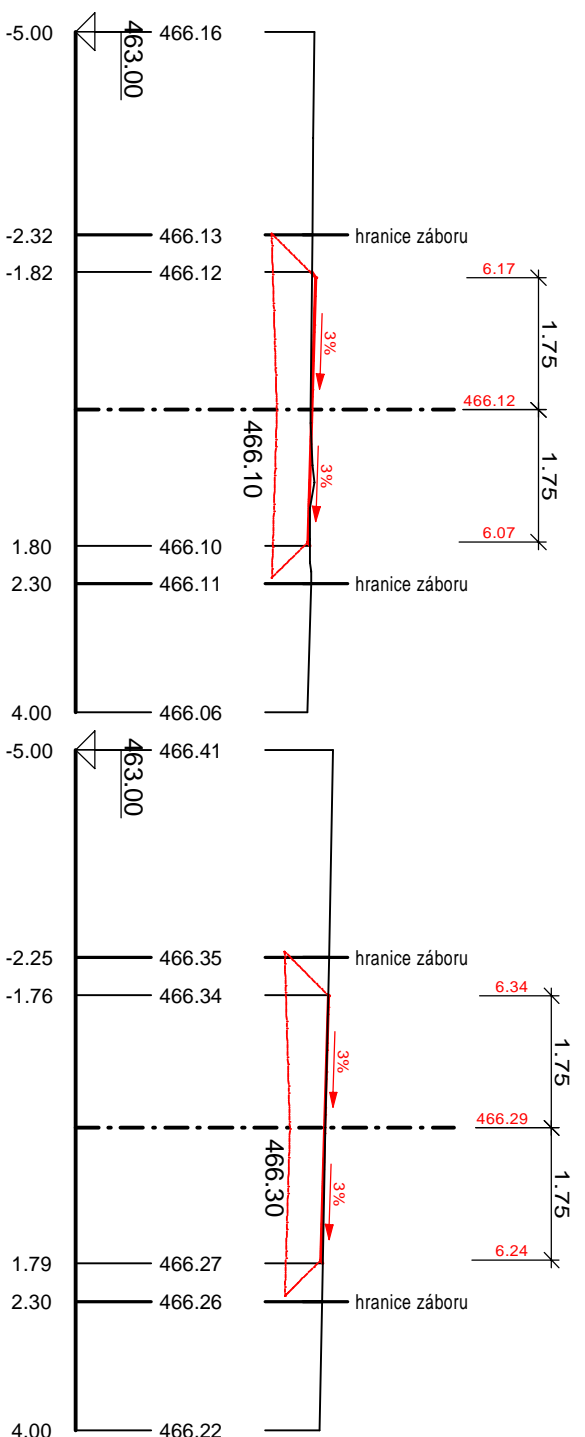
40 - KM 0.68745



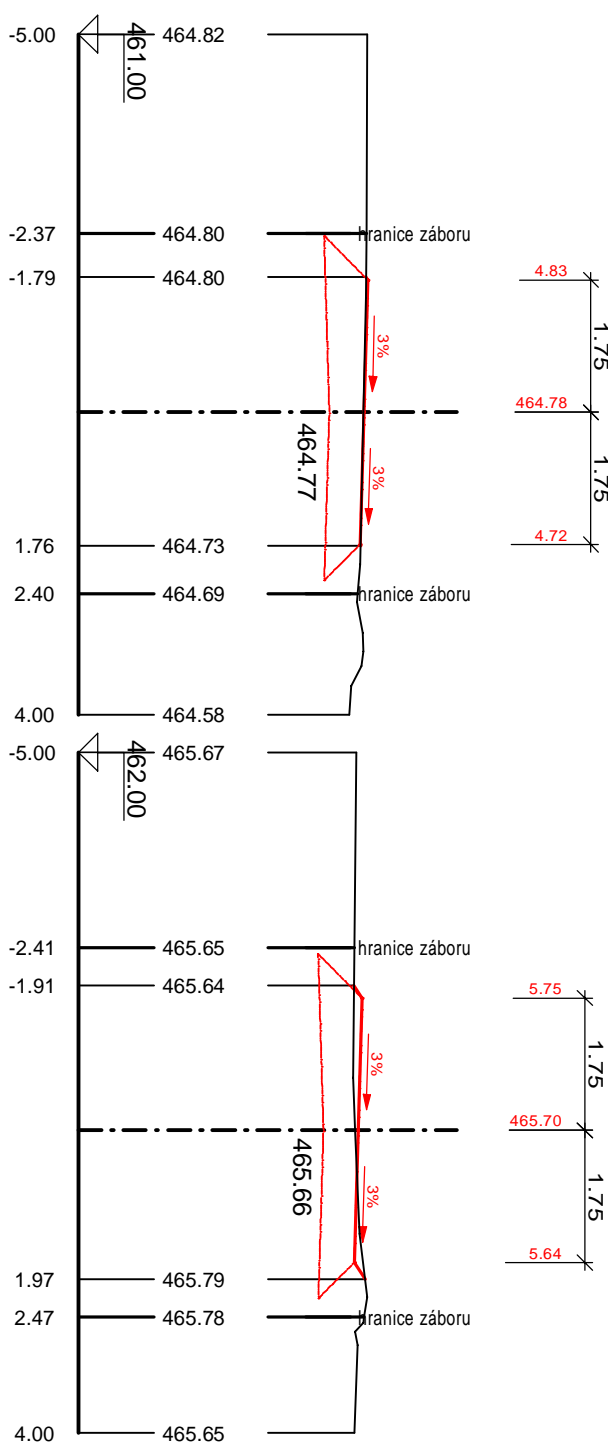
43 - KM 0.73388



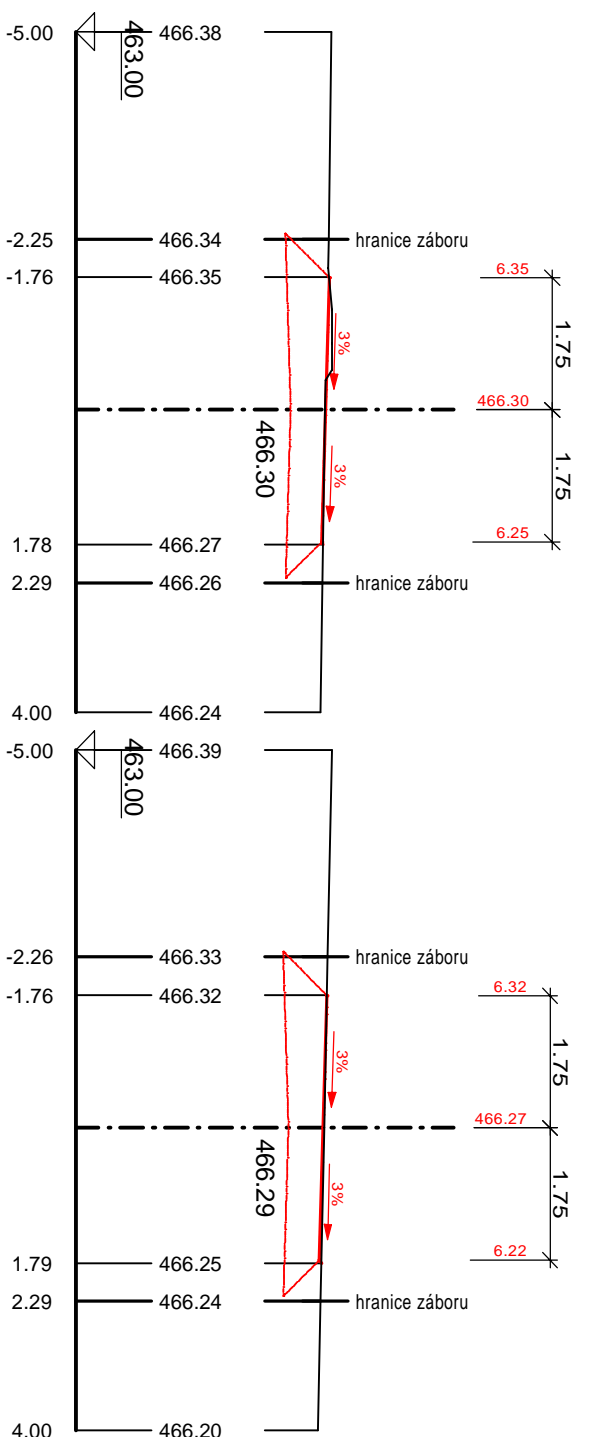
46 - KM 0.77905



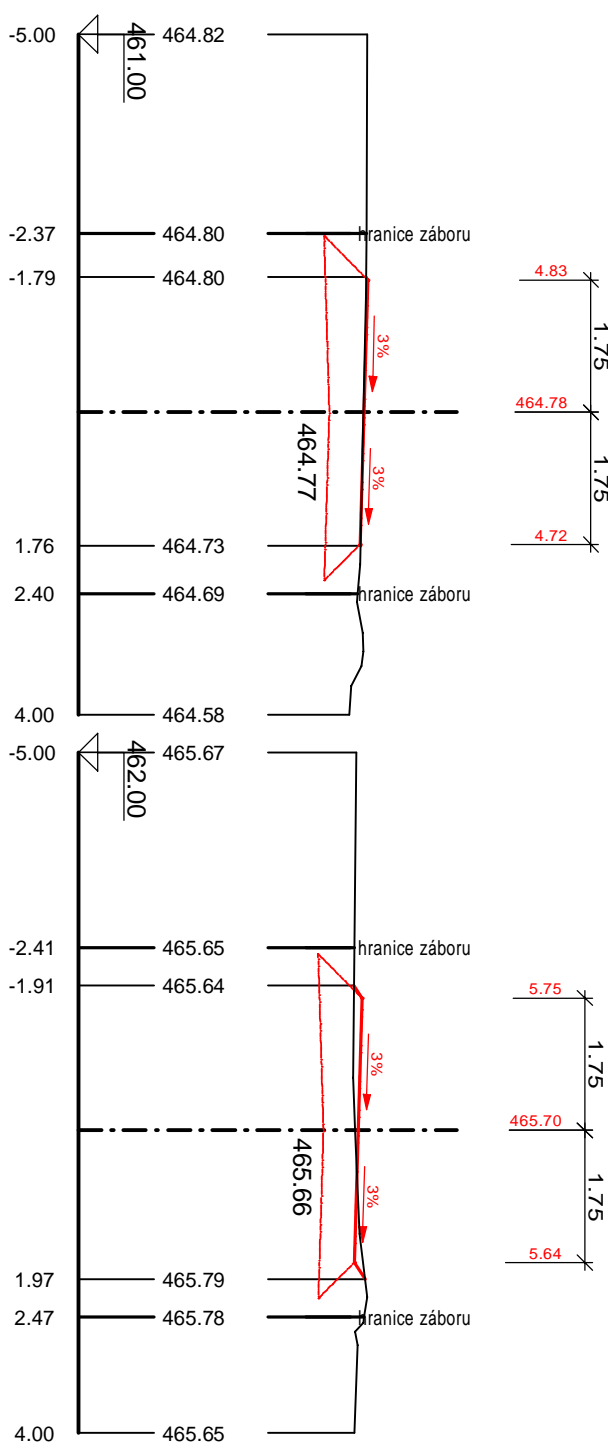
38 - KM 0.64587



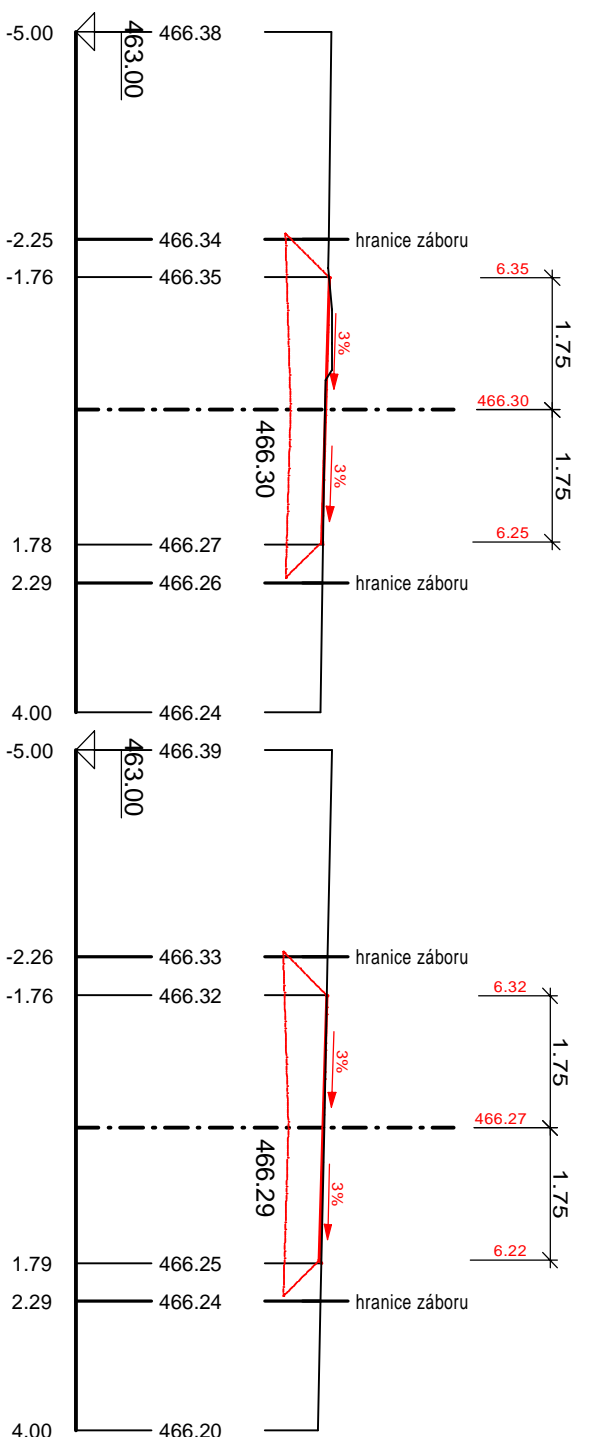
41 - KM 0.70623



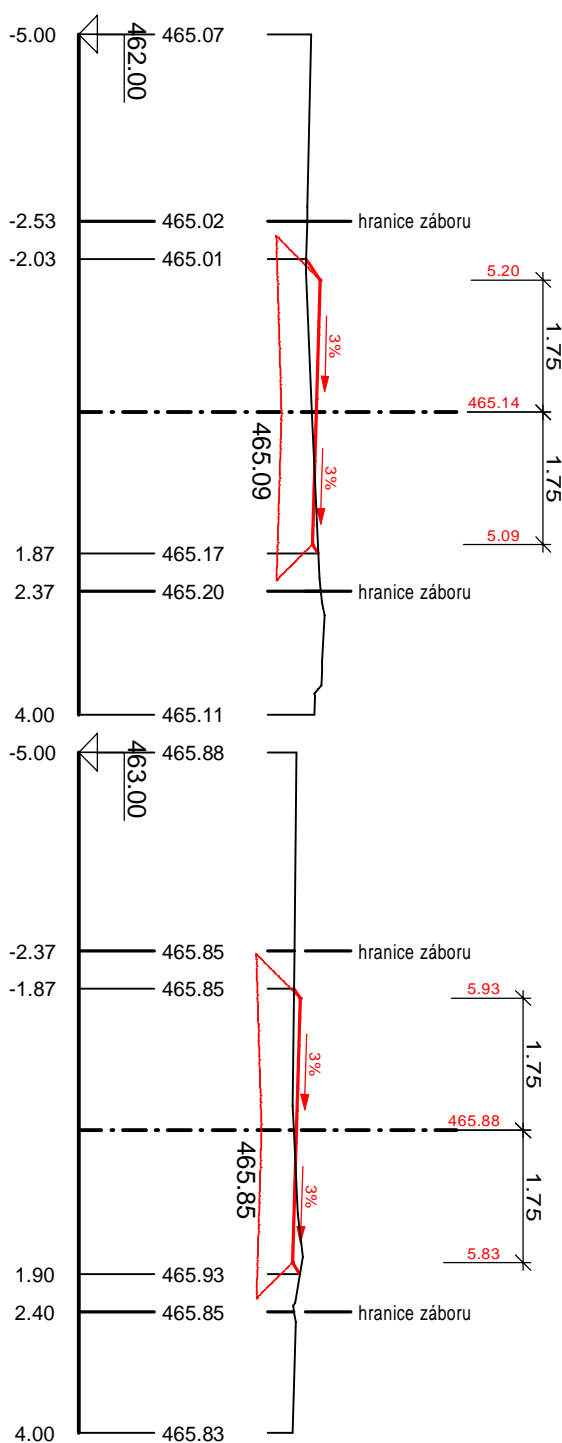
44 - KM 0.74889



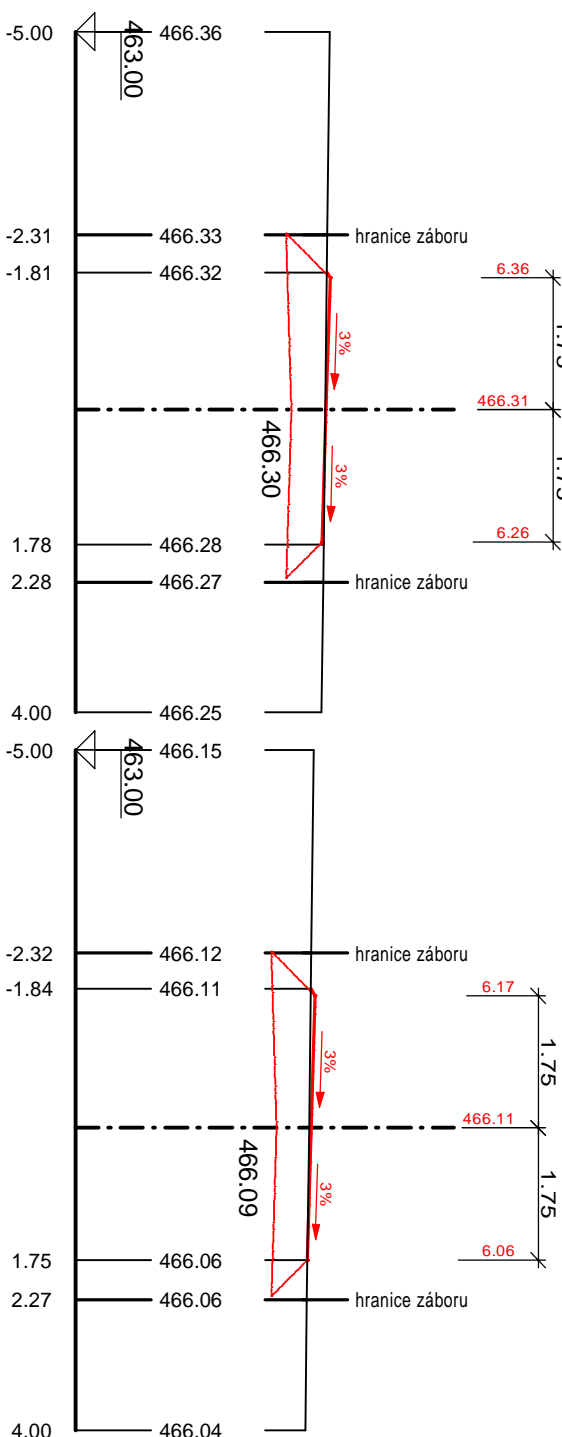
47 - KM 0.79442



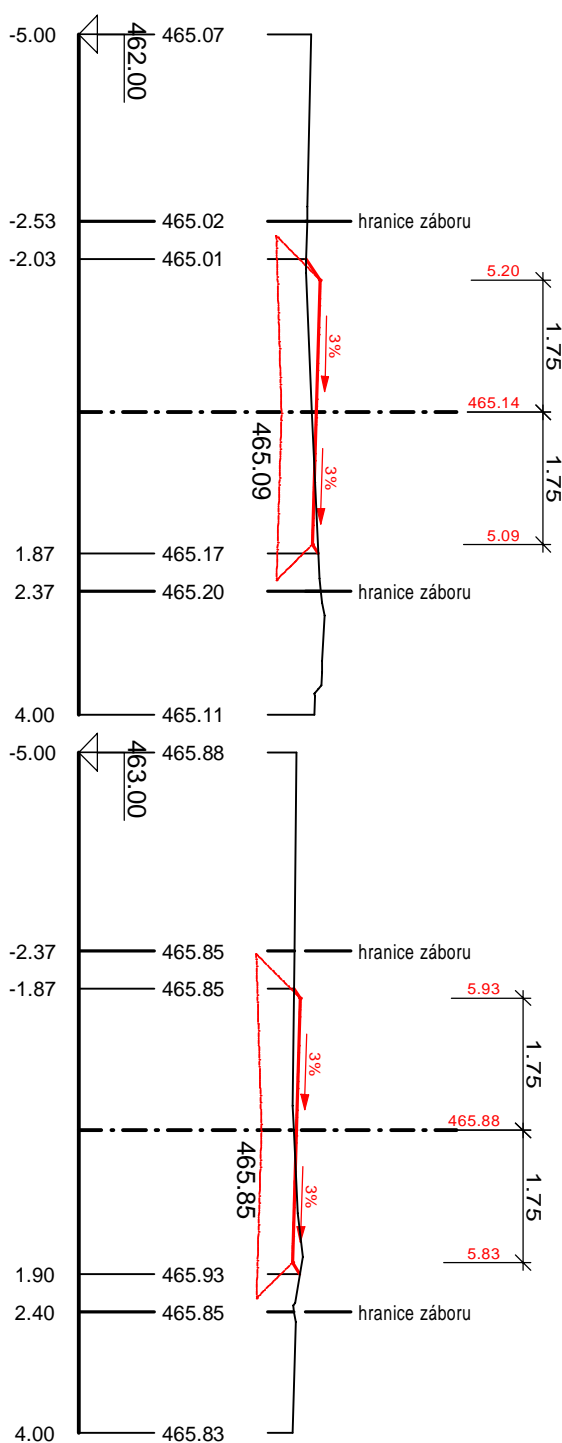
39 - KM 0.66997



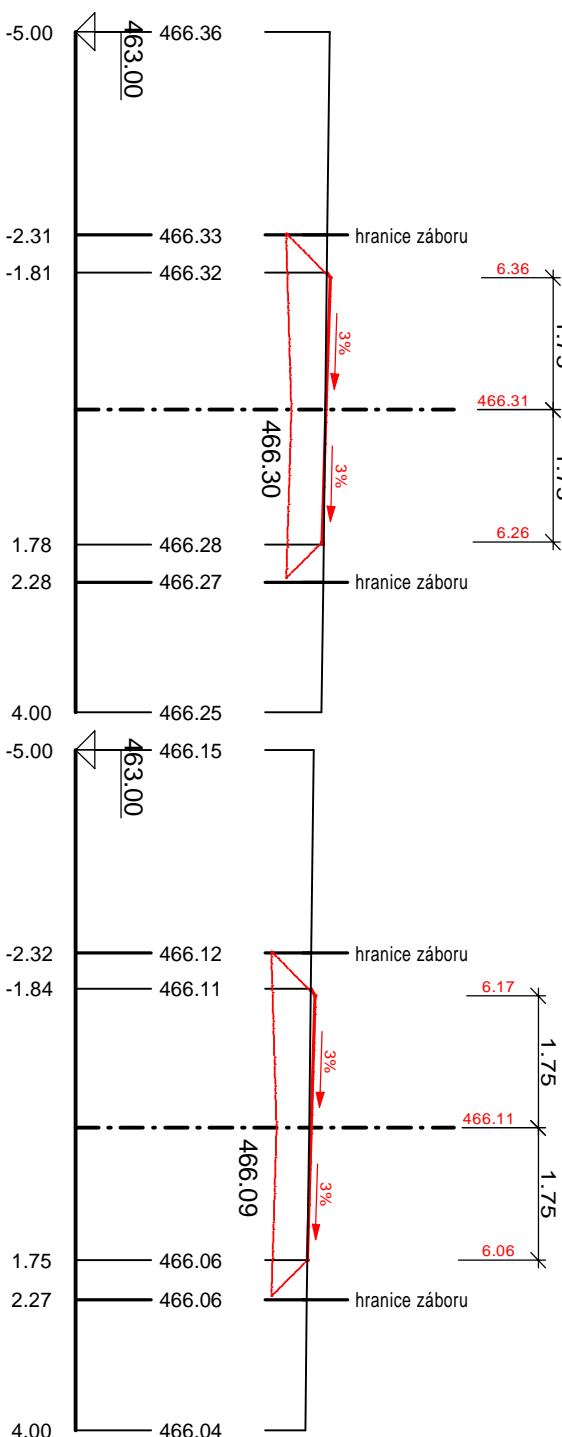
42 - KM 0.71813



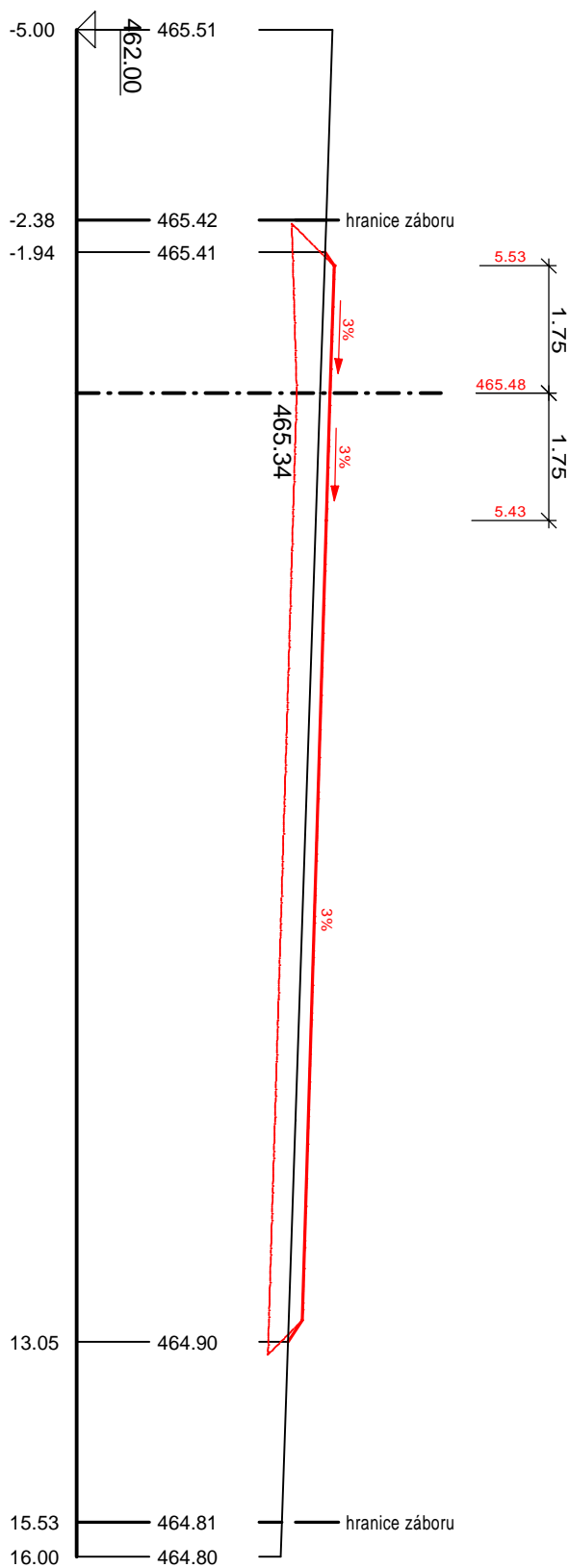
45 - KM 0.76345



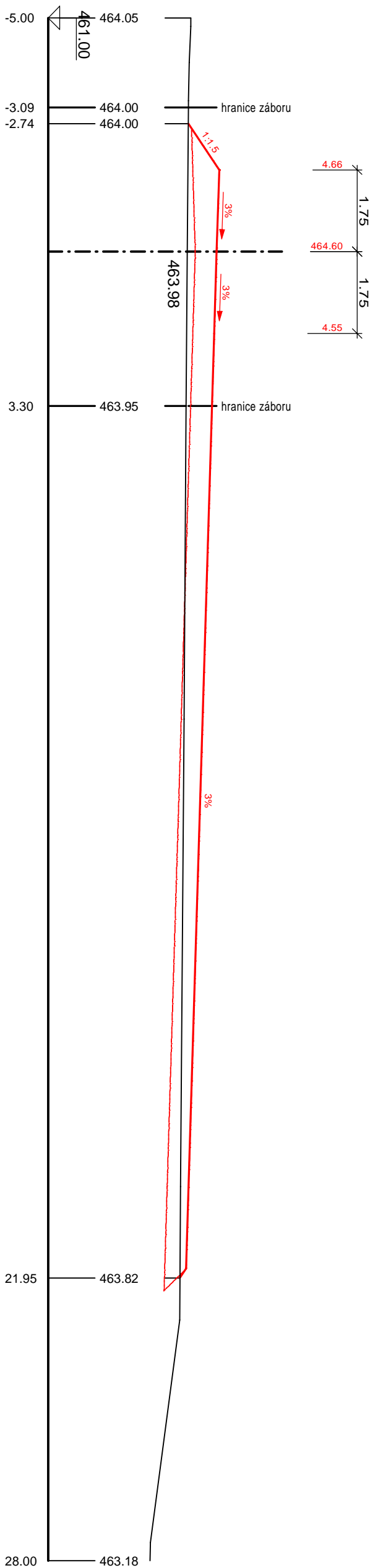
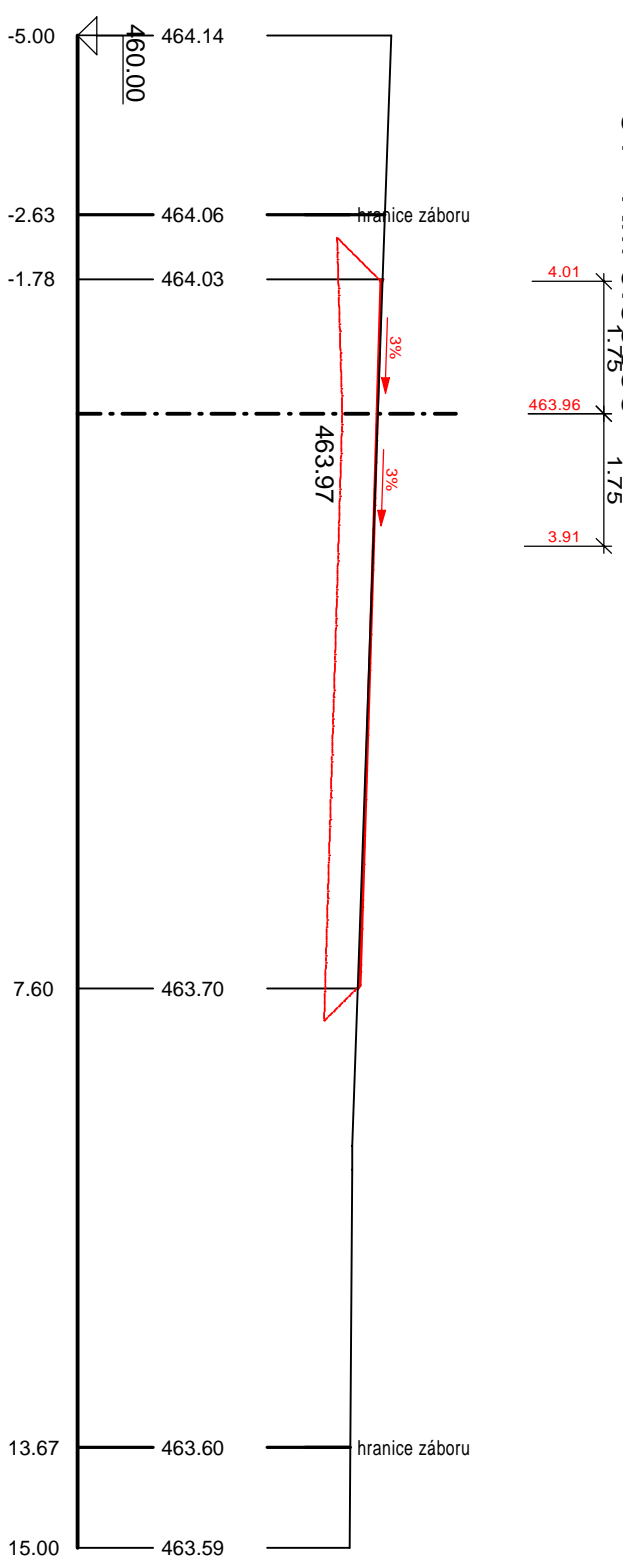
48 - KM 0.80946



49 - KM 0.82564



50 - KM 0.84345

51 - KM 0.85656₇₅

LEGENDA

<div></div>	NIVELETA CESTY
<div></div>	STÁVAJÍCÍ TERÉN

VEDOUČÍ PROJEKTU		VYPRACOVALA		KONTROLOVAL		AUTORIZACE			
Ing. D. Hrádek		Ing. E. Horáková		Ing. Jiří Kaplan		Ing. Miloslav Šindlar			
KRAJ: Olomoucký				POVĚŘENÝ ÚŘAD: MěÚ Zábřeh		FORMÁT		12 x A4	
KATASTRÁLNÍ ÚZEMÍ: Štíty Hamerské				OBEC: Štíty		DATUM		ČERVEN 2015	
INVESTOR: ČR - SPÚ - Krajský pozemkový úřad pro Olomoucký kraj, pobočka Šumperk						STUPEŇ		PLÁN	
KoPÚ v k.ú. Štíty Hamerské s částí k.ú. Heroltice u Štítů						ČÍSLO ZAKÁZKY		20140065	
						SOUŘADNÝ / VÝŠKOVÝ SYSTÉM		JTSK/Bpv	
						INTERVAL VRSTEVNIC		-	
Příčné profily návrhového stavu polní cesty "C2" SO 1 - Vedlejší polní cesta						MĚŘÍTKO		1 : 1000/100	ČÍSLO KOPIE
						Č. VÝKRESU		F.1.3.	